

**Rampion 2 Wind Farm
Category 6:
Environmental Statement
Volume 3, Chapter 18: Landscape
and visual impact assessment –
Figures (Part 4 of 6)**

Date: June 2024

Revision B

Document Reference: 6.3.18

Pursuant to: APFP Regulation 5 (2) (a)

Ecodoc number: 004884765-02



Document revisions

Revision	Date	Status/reason for issue	Author	Checked by	Approved by
A	04/08/2023	Final for DCO Application	WSP	RED	RED
B	03/06/2024	Updates for Deadline 4	WSP	RED	RED

Contents

List of Figures

Figure number	Figure Title	APFP number	Ecodoc number	Revision	Revision Date	Document Part
Figure 18.1	Landscape and Visual Study Area	5 (2) (a)	004866293-01	A	04/08/2023	Part 1 of 6
Figure 18.2a	Zone of Theoretical Visibility (operational phase) with viewpoints – Onshore substation	5 (2) (a)	004866294-01	B	03/06/2024	Part 1 of 6
Figure 18.2b	Zone of Theoretical Visibility (operational phase) with viewpoints – Onshore substation and onshore cable corridor	5 (2) (a)	004866294-01	B	03/06/2024	Part 1 of 6
Figure 18.2c	Zone of Theoretical Visibility (operational phase) with viewpoints – Onshore substation and temporary construction compounds	5 (2) (a)	004866294-01	B	03/06/2024	Part 1 of 6
Figure 18.3a	Zone of Theoretical Visibility (operational phase) with	5 (2) (a)	004866295-01	B	03/06/2024	Part 1 of 6

Figure number	Figure Title	APFP number	Ecodoc number	Revision	Revision Date	Document Part
	viewpoints - Bolney substation extension (AIS)					
Figure 18.3b	Zone of Theoretical Visibility (operational phase) with viewpoints - Bolney substation extension (GIS)	5 (2) (a)	004866295-01	B	03/06/2024	Part 1 of 6
Figure 18.3c	Zone of Theoretical Visibility (construction phase) with viewpoints – Bolney substation extension (AIS/GIS) and temporary construction compound	5 (2) (a)	004866295-01	B	03/06/2024	Part 1 of 6
Figure 18.4a-c	Zone of Theoretical Visibility with viewpoints – Onshore cable corridor	5 (2) (a)	004866296-01	B	03/06/2024	Part 1 of 6
Figure 18.4d	Zone of Theoretical Visibility with viewpoints – Temporary construction compound – Climping	5 (2) (a)	004866296-01	A	04/08/2023	Part 1 of 6

Figure number	Figure Title	APFP number	Ecodoc number	Revision	Revision Date	Document Part
Figure 18.4e	Zone of Theoretical Visibility with viewpoints – Temporary construction compound - Washington	5 (2) (a)	004866296-01	A	04/08/2023	Part 1 of 6
Figure 18.5a	Landscape Character – Onshore substation and Bolney substation extension (AIS/GIS)	5 (2) (a)	004866297-01	A	04/08/2023	Part 1 of 6
Figure 18.5bi	Landscape Character - Cable Corridor – Part 1	5 (2) (a)	004866298-01	A	04/08/2023	Part 1 of 6
Figure 18.5bii	Landscape Character - Cable Corridor – Part 2	5 (2) (a)	004866298-01	A	04/08/2023	Part 1 of 6
Figure 18.5biii	Landscape Character - Cable Corridor – Part 3	5 (2) (a)	004866298-01	A	04/08/2023	Part 1 of 6
Figure 18.6a	Landscape Designations	5 (2) (a)	004866299-01	A	04/08/2023	Part 1 of 6
Figure 18.6b	Landscape Designations – Cable corridor ZTV	5 (2) (a)	004866300-01	B	03/06/2024	Part 1 of 6
Figure 18.7a-c	Visual Receptors	5 (2) (a)	004866301-01	A	04/08/2023	Part 1 of 6
Figure 18.8a-u	Landscape elements along cable corridor	5 (2) (a)	004866302-01	A	04/08/2023	Part 1 of 6

Figure number	Figure Title	APFP number	Ecodoc number	Revision	Revision Date	Document Part
Figure 18.9a-c	Public Rights of Way	5 (2) (a)	004866304-01	B	03/06/2024	Part 1 of 6
Figure 18.10 a-e	Onshore substation Oakendene Substation Viewpoint SA1: Kent Street	5 (2) (a)	004866305-01	B	03/06/2024	Part 1 of 6
Figure 18.11 a-e	Oakendene Onshore Substation Viewpoint SA2: A272	5 (2) (a)	004866306-01	B	03/06/2024	Part 2 of 6
Figure 18.12 a-e	Oakendene Onshore Substation Viewpoint SA3a: PRow 1786, Taintfield Wood	5 (2) (a)	004866307-01	B	03/06/2024	Part 2 of 6
Figure 18.13 a-e	Oakendene Onshore Substation Viewpoint SA7a: PRow 1788 southwest of Site, west of Taintfield Wood	5 (2) (a)	004866308-01	B	03/06/2024	Part 2 of 6
Figure 18.14	Oakendene Onshore Substation Viewpoint SA8: PRow 1789 north of Eastridge Farm	5 (2) (a)	004866309-01	B	03/06/2024	Part 2 of 6
Figure 18.14.1 a-e	Oakendene Substation Viewpoint SA9: A272 Site	5 (2) (a)	004866309-01	A	03/06/2024	Part 2 of 6

Figure number	Figure Title	APFP number	Ecodoc number	Revision	Revision Date	Document Part
	Entrance Existing View					
Figure 18.14.2 a-e	Onshore substation Oakendene Substation Viewpoint SA10: Edge of Oakendene Manor near garden fence (Existing View)	5 (2) (a)	004866309-01	A	03/06/2024	Part 2 of 6
Figure 18.14.3 a-e	Oakendene Onshore Substation Viewpoint SA11: Patio area at Oakendene Manor Existing View	5 (2) (a)	004866309-01	A	03/06/2024	Part 2 of 6
Figure 18.14.4 a-e	Oakendene Onshore Substation Viewpoint SA12: PRow 1787 south of Site at gap in hedge Existing View	5 (2) (a)	004866309-01	A	03/06/2024	Part 2 of 6
Figure 18.14.5 a-e	Oakendene Onshore Substation Viewpoint SA13: PRow 1786 southwest of Site near lake Existing View	5 (2) (a)	004866309-01	A	03/06/2024	Part 2 of 6
Figure 18.15a	Bolney Substation Extension Viewpoint SB1: PRow 34B south of	5 (2) (a)	004866310-01	A	04/08/2023	Part 2 of 6

Figure number	Figure Title	APFP number	Ecodoc number	Revision	Revision Date	Document Part
	Coombe House (AIS Option)					
Figure 18.15b	Bolney Substation Extension Viewpoint SB1: PRoW 34B south of Coombe House (GIS Option)	5 (2) (a)	004866310-01	A	04/08/2023	Part 2 of 6
Figure 18.16a	Bolney Substation Extension Viewpoint SB3: Wineham Lane (AIS Option)	5 (2) (a)	004866311-01	A	04/08/2023	Part 2 of 6
Figure 18.16b	Bolney Substation Extension Viewpoint SB3: Wineham Lane (GIS Option)	5 (2) (a)	004866311-01	A	04/08/2023	Part 2 of 6
Figure 18.17a	Bolney Substation Extension Viewpoint SB6: PRoW 8t (AIS Option)	5 (2) (a)	004866312-01	A	04/08/2023	Part 2 of 6
Figure 18.17b	Bolney Substation Extension Viewpoint SB6: PRoW 8t (GIS Option)	5 (2) (a)	004866312-01	A	04/08/2023	Part 2 of 6
Figure 18.18a	Bolney Substation Extension Viewpoint SB7: Bob Lane (AIS Option)	5 (2) (a)	004866313-01	A	04/08/2023	Part 2 of 6

Figure number	Figure Title	APFP number	Ecodoc number	Revision	Revision Date	Document Part
Figure 18.18b	Bolney Substation Extension Viewpoint SB7: Bob Lane (GIS Option)	5 (2) (a)	004866313-01	A	04/08/2023	Part 2 of 6
Figure 18.19	Onshore Cable Corridor - Viewpoint A: PRow 829 Climping Beach	5 (2) (a)	004866314-01	A	04/08/2023	Part 2 of 6
Figure 18.20	Onshore Cable Corridor - Viewpoint B: PRow 168, Climping Caravan Park	5 (2) (a)	004866315-01	A	04/08/2023	Part 2 of 6
Figure 18.21	Onshore Cable Corridor - Viewpoint B1: Church Lane, Climping	5 (2) (a)	004866316-01	A	04/08/2023	Part 2 of 6
Figure 18.22	Onshore Cable Corridor - Viewpoint C: A259, Littlehampton	5 (2) (a)	004866317-01	A	04/08/2023	Part 2 of 6
Figure 18.23	Onshore Cable Corridor - Viewpoint C1: Benjamin Grey Drive, Littlehampton	5 (2) (a)	004866318-01	A	04/08/2023	Part 2 of 6
Figure 18.24	Onshore Cable Corridor - Viewpoint D: Ford Road, near Tortington	5 (2) (a)	004866319-01	A	04/08/2023	Part 2 of 6
Figure 18.25	Onshore Cable Corridor - Viewpoint E:	5 (2) (a)	004866320-01	A	04/08/2023	Part 2 of 6

Figure number	Figure Title	APFP number	Ecodoc number	Revision	Revision Date	Document Part
	Arundel Castle (The Keep)					
Figure 18.26	Onshore Cable Corridor - Viewpoint E1a: Arundel Park	5 (2) (a)	004866321-01	A	04/08/2023	Part 2 of 6
Figure 18.27	Onshore Cable Corridor - Viewpoint E1b: PRow 2266 near Offham Farm, Arundel	5 (2) (a)	004866322-01	A	04/08/2023	Part 3 of 6
Figure 18.28	Onshore Cable Corridor - Viewpoint F1: PRow 2191_2 Barpham Hill	5 (2) (a)	004866323-01	A	04/08/2023	Part 3 of 6
Figure 18.29	Onshore Cable Corridor - Viewpoint F3: PRow 2173 North of Blackpatch Hill	5 (2) (a)	004866324-01	A	04/08/2023	Part 3 of 6
Figure 18.30	Onshore Cable Corridor - Viewpoint G: Chantry Hill	5 (2) (a)	004866325-01	A	04/08/2023	Part 3 of 6
Figure 18.31	Onshore Cable Corridor - Viewpoint H: Washington	5 (2) (a)	004866326-01	B	03/06/2024	Part 3 of 6
Figure 18.32	Onshore Cable Corridor - Viewpoint H1: Junction of the Pike and A238, Washington	5 (2) (a)	004866327-01	A	04/08/2023	Part 3 of 6
Figure 18.33	Onshore Cable Corridor - Viewpoint H1a:	5 (2) (a)	004866328-01	A	04/08/2023	Part 3 of 6

Figure number	Figure Title	APFP number	Ecodoc number	Revision	Revision Date	Document Part
	Lyminster Road/ footpath northeast corner of Brookside Caravan Park					
Figure 18.34	Onshore Cable Corridor – Viewpoint H1c: Footpath south of Lyminster Nursery Caravan & Motorhome Site	5 (2) (a)	004866329-01	A	04/08/2023	Part 3 of 6
Figure 18.35	Onshore Cable Corridor – Viewpoint H1e: PRow 2202/1 north of Calceto Lane	5 (2) (a)	004866330-01	A	04/08/2023	Part 3 of 6
Figure 18.36	Onshore Cable Corridor – Viewpoint H2a: PRow 2200, east of Poling Street	5 (2) (a)	004866331-01	A	04/08/2023	Part 3 of 6
Figure 18.37	Onshore Cable Corridor – Viewpoint H2b: Bridleway junction west of Poling	5 (2) (a)	004866332-01	A	04/08/2023	Part 3 of 6
Figure 18.38	Onshore Cable Corridor – Viewpoint H2c: West of Decoy Wood	5 (2) (a)	004866333-01	A	04/08/2023	Part 3 of 6
Figure 18.39	Onshore Cable Corridor – Viewpoint H3a: Newplace Farm	5 (2) (a)	004866334-01	A	04/08/2023	Part 3 of 6

Figure number	Figure Title	APFP number	Ecodoc number	Revision	Revision Date	Document Part
Figure 18.40	Onshore Cable Corridor – Viewpoint H5a: Footpath off Swillage Lane	5 (2) (a)	004866335-01	B	03/06/2024	Part 3 of 6
Figure 18.41a-b	Onshore Cable Corridor - Viewpoint H6a: Footpath south of Angmering Park Stud Farm	5 (2) (a)	004866338-01	B	03/06/2024	Part 4 of 6
Figure 18.42	Onshore Cable Corridor - Viewpoint H7a: Michelgrove on Monarch's Way	5 (2) (a)	004866339-01	B	03/06/2024	Part 4 of 6
Figure 18.43	Onshore Cable Corridor – Viewpoint H7: Harrow Hill bridleway	5 (2) (a)	004866340-01	A	04/08/2023	Part 4 of 6
Figure 18.44	Onshore Cable Corridor – Viewpoint H7c: Upper Barpham bridleway	5 (2) (a)	004866341-01	A	04/08/2023	Part 4 of 6
Figure 18.45	Onshore Cable Corridor – Viewpoint H7d: Blackpatch Hill bridleway	5 (2) (a)	004866342-01	B	03/06/2024	Part 4 of 6
Figure 18.46	Onshore Cable Corridor – Viewpoint H7f: New Barn/New Buildings	5 (2) (a)	004866343-01	A	04/08/2023	Part 4 of 6
Figure 18.47	Onshore Cable Corridor – Viewpoint H7g:	5 (2) (a)	004866344-01	A	04/08/2023	Part 4 of 6

Figure number	Figure Title	APFP number	Ecodoc number	Revision	Revision Date	Document Part
	Byway at Highden Beeches north of Cobden Farm					
Figure 18.48	Onshore Cable Corridor – Viewpoint H7h: Barnsfarm Hill, South Downs Way	5 (2) (a)	004866345-01	A	04/08/2023	Part 4 of 6
Figure 18.49a-b	Onshore Cable Corridor – Viewpoint I: Chanctonbury Ring / Hill	5 (2) (a)	004866346-01	A	04/08/2023	Part 5 of 6
Figure 18.50a-b	Onshore Cable Corridor – Viewpoint J1: PRow 2709 at All Saints Church, Wiston	5 (2) (a)	004866347-01	A	04/08/2023	Part 5 of 6
Figure 18.51	Onshore Cable Corridor – Viewpoint J2: PRow 2617 west of Abbots Farm	5 (2) (a)	004866348-01	A	04/08/2023	Part 5 of 6
Figure 18.52a-b	Onshore Cable Corridor – Viewpoint J4: A283 at Lower Chancton Farm	5 (2) (a)	004866349-01	A	04/08/2023	Part 5 of 6
Figure 18.53	Onshore Cable Corridor – Viewpoint J5: PRow 2604 Upper Chancton Farm	5 (2) (a)	004866350-01	A	04/08/2023	Part 5 of 6

Figure number	Figure Title	APFP number	Ecodoc number	Revision	Revision Date	Document Part
Figure 18.54a-c	Onshore Cable Corridor – Viewpoint K: PRow 2519 at Ashurst	5 (2) (a)	004866351-01	A	04/08/2023	Part 5 of 6
Figure 18.55a-b	Onshore Cable Corridor – Viewpoint K1: PRow 2594 near College Wood	5 (2) (a)	004866352-01	A	04/08/2023	Part 5 of 6
Figure 18.56	Onshore Cable Corridor – Viewpoint L: Downs Link between Henfield and Partridge Green	5 (2) (a)	004866353-01	A	04/08/2023	Part 5 of 6
Figure 18.57	Onshore Cable Corridor – Viewpoint M: High Weald, Landscape Trail (near Bolney)	5 (2) (a)	004866354-01	A	04/08/2023	Part 5 of 6
Figure 18.58	Onshore Cable Corridor – Viewpoint N: Devil’s Dyke	5 (2) (a)	004866355-01	A	04/08/2023	Part 5 of 6
Figure 18.59	Onshore Cable Corridor – Viewpoint O: Cissbury Ring	5 (2) (a)	004866356-01	A	04/08/2023	Part 5 of 6
Figure 18.60	Onshore Cable Corridor - Viewpoint Q: Ferry Road, Sustrans Cycle Route 2	5 (2) (a)	004866357-01	A	04/08/2023	Part 5 of 6

Figure number	Figure Title	APFP number	Ecodoc number	Revision	Revision Date	Document Part
Figure 18.61a-b	Onshore Cable Corridor – Viewpoint T: B2116, Partridge Green	5 (2) (a)	004866358-01	A	04/08/2023	Part 5 of 6
Figure 18.62	Onshore Cable Corridor – Viewpoint T1: PRow 2373, Partridge Green	5 (2) (a)	004866359-01	A	04/08/2023	Part 5 of 6
Figure 18.63	Onshore Cable Corridor – Viewpoint U: Highdown Hill	5 (2) (a)	004866360-01	A	04/08/2023	Part 6 of 6
Figure 18.64	Onshore Cable Corridor – Viewpoint W: PRow 1774 north of The Hangers	5 (2) (a)	004866361-01	A	04/08/2023	Part 6 of 6
Figure 18.65	Onshore Cable Corridor – Viewpoint X: Long Furlong	5 (2) (a)	004866362-01	A	04/08/2023	Part 6 of 6
Figure 18.66a-b	Onshore Cable Corridor – Viewpoint LD1: PRow 2173, south of Chantry Post	5 (2) (a)	004866363-01	A	04/08/2023	Part 6 of 6
Figure 18.67a-b	Onshore Cable Corridor – Viewpoint LD2: PRow 2092, east of Chanty Post	5 (2) (a)	004866365-01	A	04/08/2023	Part 6 of 6
Figure 18.68	Onshore Cable Corridor – Viewpoint LD4:	5 (2) (a)	004866366-01	A	04/08/2023	Part 6 of 6

Figure number	Figure Title	APFP number	Ecodoc number	Revision	Revision Date	Document Part
	PRoW 2208/2, south east of Harrow Hill					
Figure 18.69	Onshore Cable Corridor – Viewpoint LD5 PRoW 2209, east of Harrow Hill:	5 (2) (a)	004866367-01	B	03/06/2024	Part 6 of 6
Figure 18.70	Onshore Cable Corridor – Viewpoint NP1: PRoW 2175 Upper Barpham	5 (2) (a)	004866368-01	A	04/08/2023	Part 6 of 6
Figure 18.71	Onshore Cable Corridor – Viewpoint NP3: PRoW 2208, Selden Fields	5 (2) (a)	004866369-01	A	04/08/2023	Part 6 of 6
Figure 18.72	Onshore Cable Corridor – Viewpoint NP4: PRoW 2091 Monarch’s Way	5 (2) (a)	004866370-01	A	04/08/2023	Part 6 of 6
Figure 18.73a-b	Onshore Cable Corridor – Viewpoint NP5: PRoW 2282, East of Sullington Hill	5 (2) (a)	004866371-01	A	04/08/2023	Part 6 of 6
Figure 18.74a-b	Onshore Cable Corridor – Viewpoint WS1: PRoW 2163, east of Lyminster	5 (2) (a)	004866372-01	A	04/08/2023	Part 6 of 6
Figure 18.75	Onshore Cable Corridor – Viewpoint WS3:	5 (2) (a)	004866373-01	A	04/08/2023	Part 6 of 6

Figure number	Figure Title	APFP number	Ecodoc number	Revision	Revision Date	Document Part
	PRoW 2199 east of The Vinery					
Figure 18.76 a-d	South Downs Way: Sequential Assessment	5 (2) (a)	004866374-01	A	04/08/2023	Part 6 of 6
Figure 18.77 a-j	Onshore Cable Corridor – 1a 3D Wireline between Viewpoint G and LD1 Viewpoint Z1	5 (2) (a)	004866374-01	A	03/06/2024	Part 6 of 6

Page intentionally blank

Figure number	Figure Title	APFP number	Ecodoc number	Revision	Revision Date	Document Part
	2163, east of Lyminster					
Figure 18.75	Onshore Cable Corridor – Viewpoint WS3: PRow 2199 east of The Vinery	5 (2) (a)	004866373-01	A	04/08/2023	Part 6 of 6
Figure 18.76a-d	South Downs Way: Sequential Assessment	5 (2) (a)	004866374-01	A	04/08/2023	Part 6 of 6

Figure number	Figure Title	APFP number	Ecodoc number	Revision	Revision Date	Document Part
	viewpoints - Bolney substation extension (AIS)					
Figure 18.3b	Zone of Theoretical Visibility (operational phase) with viewpoints - Bolney substation extension (GIS)	5 (2) (a)	004866295-01	A	04/08/2023	Part 1 of 6
Figure 18.3c	Zone of Theoretical Visibility (construction phase) with viewpoints – Bolney substation extension (AIS/GIS) and temporary construction compound	5 (2) (a)	004866295-01	A	04/08/2023	Part 1 of 6
Figure 18.4a-c	Zone of Theoretical Visibility with viewpoints – Onshore cable corridor	5 (2) (a)	004866296-01	A	04/08/2023	Part 1 of 6
Figure 18.4d	Zone of Theoretical Visibility with viewpoints – Temporary construction compound - Climping	5 (2) (a)	004866296-01	A	04/08/2023	Part 1 of 6

Figure number	Figure Title	APFP number	Ecodoc number	Revision	Revision Date	Document Part
Figure 18.4e	Zone of Theoretical Visibility with viewpoints – Temporary construction compound - Washington	5 (2) (a)	004866296-01	A	04/08/2023	Part 1 of 6
Figure 18.5a	Landscape Character – Onshore substation and Bolney substation extension (AIS/GIS)	5 (2) (a)	004866297-01	A	04/08/2023	Part 1 of 6
Figure 18.5bi	Landscape Character - Cable Corridor – Part 1	5 (2) (a)	004866298-01	A	04/08/2023	Part 1 of 6
Figure 18.5bii	Landscape Character - Cable Corridor – Part 2	5 (2) (a)	004866298-01	A	04/08/2023	Part 1 of 6
Figure 18.5biii	Landscape Character - Cable Corridor – Part 3	5 (2) (a)	004866298-01	A	04/08/2023	Part 1 of 6
Figure 18.6a	Landscape Designations	5 (2) (a)	004866299-01	A	04/08/2023	Part 1 of 6
Figure 18.6b	Landscape Designations – Cable corridor ZTV	5 (2) (a)	004866300-01	A	04/08/2023	Part 1 of 6
Figure 18.7a-c	Visual Receptors	5 (2) (a)	004866301-01	A	04/08/2023	Part 1 of 6
Figure 18.8a-u	Landscape elements along cable corridor	5 (2) (a)	004866302-01	A	04/08/2023	Part 1 of 6

Figure number	Figure Title	APFP number	Ecodoc number	Revision	Revision Date	Document Part
Figure 18.9a-c	Public Rights of Way	5 (2) (a)	004866304-01	A	04/08/2023	Part 1 of 6
Figure 18.10	Onshore substation Oakendene Substation Viewpoint SA1: Kent Street	5 (2) (a)	004866305-01	A	04/08/2023	Part 1 of 6
Figure 18.11	Oakendene Onshore Substation Viewpoint SA2: A272	5 (2) (a)	004866306-01	A	04/08/2023	Part 2 of 6
Figure 18.12	Oakendene Onshore Substation Viewpoint SA3a: PRow 1786, Taintfield Wood	5 (2) (a)	004866307-01	A	04/08/2023	Part 2 of 6
Figure 18.13	Oakendene Onshore Substation Viewpoint SA7a: PRow 1788 southwest of Site, west of Taintfield Wood	5 (2) (a)	004866308-01	A	04/08/2023	Part 2 of 6
Figure 18.14	Oakendene Onshore Substation Viewpoint SA8: PRow 1789 north of Eastridge Farm	5 (2) (a)	004866309-01	A	04/08/2023	Part 2 of 6
Figure 18.15a	Bolney Substation Extension Viewpoint SB1: PRow 34B	5 (2) (a)	004866310-01	A	04/08/2023	Part 2 of 6

Figure number	Figure Title	APFP number	Ecodoc number	Revision	Revision Date	Document Part
	south of Coombe House (AIS Option)					
Figure 18.15b	Bolney Substation Extension Viewpoint SB1: PRow 34B south of Coombe House (GIS Option)	5 (2) (a)	004866310-01	A	04/08/2023	Part 2 of 6
Figure 18.16a	Bolney Substation Extension Viewpoint SB3: Wineham Lane (AIS Option)	5 (2) (a)	004866311-01	A	04/08/2023	Part 2 of 6
Figure 18.16b	Bolney Substation Extension Viewpoint SB3: Wineham Lane (GIS Option)	5 (2) (a)	004866311-01	A	04/08/2023	Part 2 of 6
Figure 18.17a	Bolney Substation Extension Viewpoint SB6: PRow 8t (AIS Option)	5 (2) (a)	004866312-01	A	04/08/2023	Part 2 of 6
Figure 18.17b	Bolney Substation Extension Viewpoint SB6: PRow 8t (GIS Option)	5 (2) (a)	004866312-01	A	04/08/2023	Part 2 of 6
Figure 18.18a	Bolney Substation Extension Viewpoint SB7:	5 (2) (a)	004866313-01	A	04/08/2023	Part 2 of 6

Figure number	Figure Title	APFP number	Ecodoc number	Revision	Revision Date	Document Part
	Bob Lane (AIS Option)					
Figure 18.18b	Bolney Substation Extension Viewpoint SB7: Bob Lane (GIS Option)	5 (2) (a)	004866313-01	A	04/08/2023	Part 2 of 6
Figure 18.19	Onshore Cable Corridor - Viewpoint A: PRoW 829 Climping Beach	5 (2) (a)	004866314-01	A	04/08/2023	Part 2 of 6
Figure 18.20	Onshore Cable Corridor - Viewpoint B: PRoW 168, Climping Caravan Park	5 (2) (a)	004866315-01	A	04/08/2023	Part 2 of 6
Figure 18.21	Onshore Cable Corridor - Viewpoint B1: Church Lane, Climping	5 (2) (a)	004866316-01	A	04/08/2023	Part 2 of 6
Figure 18.22	Onshore Cable Corridor - Viewpoint C: A259, Littlehampton	5 (2) (a)	004866317-01	A	04/08/2023	Part 2 of 6
Figure 18.23	Onshore Cable Corridor - Viewpoint C1: Benjamin Grey Drive, Littlehampton	5 (2) (a)	004866318-01	A	04/08/2023	Part 2 of 6
Figure 18.24	Onshore Cable Corridor - Viewpoint D: Ford Road, near Tortington	5 (2) (a)	004866319-01	A	04/08/2023	Part 2 of 6

Figure number	Figure Title	APFP number	Ecodoc number	Revision	Revision Date	Document Part
Figure 18.25	Onshore Cable Corridor - Viewpoint E: Arundel Castle (The Keep)	5 (2) (a)	004866320-01	A	04/08/2023	Part 2 of 6
Figure 18.26	Onshore Cable Corridor - Viewpoint E1a: Arundel Park	5 (2) (a)	004866321-01	A	04/08/2023	Part 2 of 6
Figure 18.27	Onshore Cable Corridor - Viewpoint E1b: PRow 2266 near Offham Farm, Arundel	5 (2) (a)	004866322-01	A	04/08/2023	Part 3 of 6
Figure 18.28	Onshore Cable Corridor - Viewpoint F1: PRow 2191_2 Barpham Hill	5 (2) (a)	004866323-01	A	04/08/2023	Part 3 of 6
Figure 18.29	Onshore Cable Corridor - Viewpoint F3: PRow 2173 North of Blackpatch Hill	5 (2) (a)	004866324-01	A	04/08/2023	Part 3 of 6
Figure 18.30	Onshore Cable Corridor - Viewpoint G: Chantry Hill	5 (2) (a)	004866325-01	A	04/08/2023	Part 3 of 6
Figure 18.31	Onshore Cable Corridor - Viewpoint H: Washington	5 (2) (a)	004866326-01	A	04/08/2023	Part 3 of 6
Figure 18.32	Onshore Cable Corridor - Viewpoint H1: Junction of the Pike and A238, Washington	5 (2) (a)	004866327-01	A	04/08/2023	Part 3 of 6

Figure number	Figure Title	APFP number	Ecodoc number	Revision	Revision Date	Document Part
Figure 18.33	Onshore Cable Corridor - Viewpoint H1a: Lyminster Road/ footpath northeast corner of Brookside Caravan Park	5 (2) (a)	004866328-01	A	04/08/2023	Part 3 of 6
Figure 18.34	Onshore Cable Corridor – Viewpoint H1c: Footpath south of Lyminster Nursery Caravan & Motorhome Site	5 (2) (a)	004866329-01	A	04/08/2023	Part 3 of 6
Figure 18.35	Onshore Cable Corridor – Viewpoint H1e: PRow 2202/1 north of Calceto Lane	5 (2) (a)	004866330-01	A	04/08/2023	Part 3 of 6
Figure 18.36	Onshore Cable Corridor – Viewpoint H2a: PRow 2200, east of Poling Street	5 (2) (a)	004866331-01	A	04/08/2023	Part 3 of 6
Figure 18.37	Onshore Cable Corridor – Viewpoint H2b: Bridleway junction west of Poling	5 (2) (a)	004866332-01	A	04/08/2023	Part 3 of 6
Figure 18.38	Onshore Cable Corridor – Viewpoint H2c: West of Decoy Wood	5 (2) (a)	004866333-01	A	04/08/2023	Part 3 of 6

Figure number	Figure Title	APFP number	Ecodoc number	Revision	Revision Date	Document Part
Figure 18.39	Onshore Cable Corridor – Viewpoint H3a: Newplace Farm	5 (2) (a)	004866334-01	A	04/08/2023	Part 3 of 6
Figure 18.40	Onshore Cable Corridor – Viewpoint H5a: Footpath off Swillage Lane	5 (2) (a)	004866335-01	A	04/08/2023	Part 3 of 6
Figure 18.41a-b	Onshore Cable Corridor - Viewpoint H6a: Footpath south of Angmering Park Stud Farm	5 (2) (a)	004866338-01	A	04/08/2023	Part 4 of 6
Figure 18.42	Onshore Cable Corridor - Viewpoint H7a: Michelgrove on Monarch's Way	5 (2) (a)	004866339-01	A	04/08/2023	Part 4 of 6
Figure 18.43	Onshore Cable Corridor – Viewpoint H7: Harrow Hill bridleway	5 (2) (a)	004866340-01	A	04/08/2023	Part 4 of 6
Figure 18.44	Onshore Cable Corridor – Viewpoint H7c: Upper Barpham bridleway	5 (2) (a)	004866341-01	A	04/08/2023	Part 4 of 6
Figure 18.45	Onshore Cable Corridor – Viewpoint H7d: Blackpatch Hill bridleway	5 (2) (a)	004866342-01	A	04/08/2023	Part 4 of 6
Figure 18.46	Onshore Cable Corridor – Viewpoint H7f:	5 (2) (a)	004866343-01	A	04/08/2023	Part 4 of 6

Figure number	Figure Title	APFP number	Ecodoc number	Revision	Revision Date	Document Part
	New Barn/New Buildings					
Figure 18.47	Onshore Cable Corridor – Viewpoint H7g: Byway at Highden Beeches north of Cobden Farm	5 (2) (a)	004866344-01	A	04/08/2023	Part 4 of 6
Figure 18.48	Onshore Cable Corridor – Viewpoint H7h: Barnsfarm Hill, South Downs Way	5 (2) (a)	004866345-01	A	04/08/2023	Part 4 of 6
Figure 18.49a-b	Onshore Cable Corridor – Viewpoint I: Chanctonbury Ring / Hill	5 (2) (a)	004866346-01	A	04/08/2023	Part 5 of 6
Figure 18.50a-b	Onshore Cable Corridor – Viewpoint J1: PRow 2709 at All Saints Church, Wiston	5 (2) (a)	004866347-01	A	04/08/2023	Part 5 of 6
Figure 18.51	Onshore Cable Corridor – Viewpoint J2: PRow 2617 west of Abbots Farm	5 (2) (a)	004866348-01	A	04/08/2023	Part 5 of 6
Figure 18.52a-b	Onshore Cable Corridor – Viewpoint J4: A283 at Lower Chancton Farm	5 (2) (a)	004866349-01	A	04/08/2023	Part 5 of 6
Figure 18.53	Onshore Cable Corridor –	5 (2) (a)	004866350-01	A	04/08/2023	Part 5 of 6

Figure number	Figure Title	APFP number	Ecodoc number	Revision	Revision Date	Document Part
	Viewpoint J5: PRoW 2604 Upper Chancton Farm					
Figure 18.54a-c	Onshore Cable Corridor – Viewpoint K: PRoW 2519 at Ashurst	5 (2) (a)	004866351-01	A	04/08/2023	Part 5 of 6
Figure 18.55a-b	Onshore Cable Corridor – Viewpoint K1: PRoW 2594 near College Wood	5 (2) (a)	004866352-01	A	04/08/2023	Part 5 of 6
Figure 18.56	Onshore Cable Corridor – Viewpoint L: Downs Link between Henfield and Partridge Green	5 (2) (a)	004866353-01	A	04/08/2023	Part 5 of 6
Figure 18.57	Onshore Cable Corridor – Viewpoint M: High Weald, Landscape Trail (near Bolney)	5 (2) (a)	004866354-01	A	04/08/2023	Part 5 of 6
Figure 18.58	Onshore Cable Corridor – Viewpoint N: Devil's Dyke	5 (2) (a)	004866355-01	A	04/08/2023	Part 5 of 6
Figure 18.59	Onshore Cable Corridor – Viewpoint O: Cissbury Ring	5 (2) (a)	004866356-01	A	04/08/2023	Part 5 of 6
Figure 18.60	Onshore Cable Corridor –	5 (2) (a)	004866357-01	A	04/08/2023	Part 5 of 6

Figure number	Figure Title	APFP number	Ecodoc number	Revision	Revision Date	Document Part
	Viewpoint Q: Ferry Road, Sustrans Cycle Route 2					
Figure 18.61a-b	Onshore Cable Corridor – Viewpoint T: B2116, Partridge Green	5 (2) (a)	004866358-01	A	04/08/2023	Part 5 of 6
Figure 18.62	Onshore Cable Corridor – Viewpoint T1: PRow 2373, Partridge Green	5 (2) (a)	004866359-01	A	04/08/2023	Part 5 of 6
Figure 18.63	Onshore Cable Corridor – Viewpoint U: Highdown Hill	5 (2) (a)	004866360-01	A	04/08/2023	Part 6 of 6
Figure 18.64	Onshore Cable Corridor – Viewpoint W: PRow 1774 north of The Hangers	5 (2) (a)	004866361-01	A	04/08/2023	Part 6 of 6
Figure 18.65	Onshore Cable Corridor – Viewpoint X: Long Furlong	5 (2) (a)	004866362-01	A	04/08/2023	Part 6 of 6
Figure 18.66a-b	Onshore Cable Corridor – Viewpoint LD1: PRow 2173, south of Chantry Post	5 (2) (a)	004866363-01	A	04/08/2023	Part 6 of 6
Figure 18.67a-b	Onshore Cable Corridor – Viewpoint LD2: PRow 2092,	5 (2) (a)	004866365-01	A	04/08/2023	Part 6 of 6

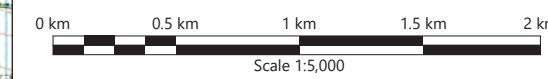
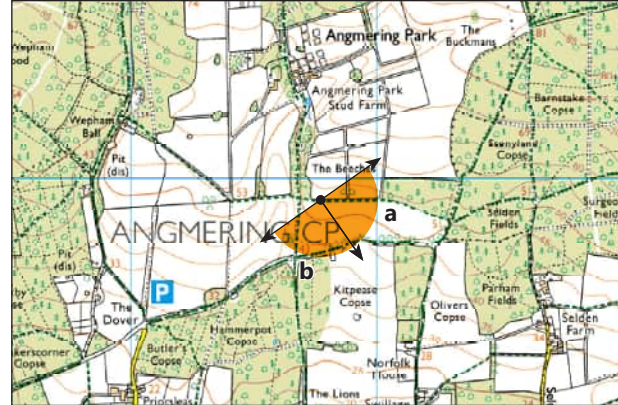
Figure number	Figure Title	APFP number	Ecodoc number	Revision	Revision Date	Document Part
	east of Chantry Post					
Figure 18.68	Onshore Cable Corridor – Viewpoint LD4: PRoW 2208/2, south east of Harrow Hill	5 (2) (a)	004866366-01	A	04/08/2023	Part 6 of 6
Figure 18.69	Onshore Cable Corridor – Viewpoint LD5 PRoW 2209, east of Harrow Hill:	5 (2) (a)	004866367-01	A	04/08/2023	Part 6 of 6
Figure 18.70	Onshore Cable Corridor – Viewpoint NP1: PRoW 2175 Upper Barpham	5 (2) (a)	004866368-01	A	04/08/2023	Part 6 of 6
Figure 18.71	Onshore Cable Corridor – Viewpoint NP3: PRoW 2208, Selden Fields	5 (2) (a)	004866369-01	A	04/08/2023	Part 6 of 6
Figure 18.72	Onshore Cable Corridor – Viewpoint NP4: PRoW 2091 Monarch's Way	5 (2) (a)	004866370-01	A	04/08/2023	Part 6 of 6
Figure 18.73a-b	Onshore Cable Corridor – Viewpoint NP5: PRoW 2282, East of Sullington Hill	5 (2) (a)	004866371-01	A	04/08/2023	Part 6 of 6
Figure 18.74a-b	Onshore Cable Corridor – Viewpoint WS1: PRoW	5 (2) (a)	004866372-01	A	04/08/2023	Part 6 of 6

Figure number	Figure Title	APFP number	Ecodoc number	Revision	Revision Date	Document Part
	2163, east of Lyminster					
Figure 18.75	Onshore Cable Corridor – Viewpoint WS3: PRow 2199 east of The Vinery	5 (2) (a)	004866373-01	A	04/08/2023	Part 6 of 6
Figure 18.76a-d	South Downs Way: Sequential Assessment	5 (2) (a)	004866374-01	A	04/08/2023	Part 6 of 6

Photomontage: Tree Plantation after 10 years



View flat at a comfortable arm's length



Photograph Parameters Viewpoint H6a Footpath south of Angmering Park Stud Farm:

Location grid reference:	E506 747, N106 915	Distance:	211m
GPS location accuracy:	+/- 3m	Camera:	Canon EOS 5D MK2
Horizontal field of view:	90° (cylindrical projection)	Lens:	50mm (Canon EF 50mm f/1.8)
Paper size:	841mm x 297mm (1/2 A1)	Camera height:	1.5m AGL
Correct printed image size:	820 x 250mm	Date and time:	05/04/2023 11:51

Indicative locations of the onshore elements of the Proposed Development

- Indicative 40m wide cable corridor visible during construction
- Indicative 40m wide cable corridor not visible during construction
- Indicative 40m wide cable corridor not visible due to terrain
- Indicative trenchless section of cable corridor (no construction works would be visible)
- Indicative trenchless crossing, construction compound
- Limits of deviation for proposed trenchless crossing, construction compound

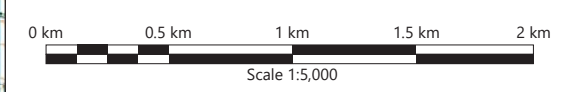
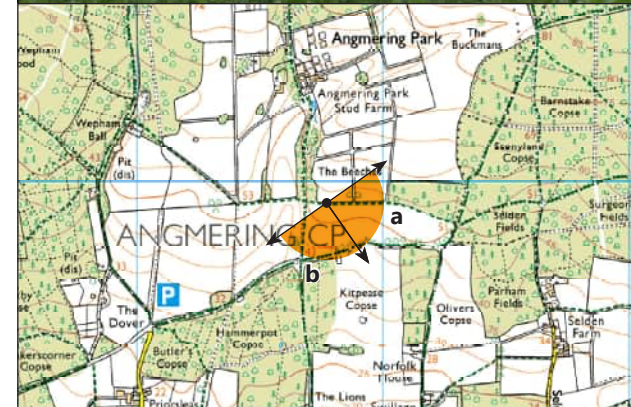
100% Enlargement

Note: Figure produced to accord with the Landscape Institute's Technical Guidance Note 6/19: Visual Representation of Development Proposals.

Company:	WSP	Rampion 2 Offshore Wind Farm
Drawn By:	BRYCC	Figure 18.41a
Chk/Aprvd:	RYLOR	Onshore Cable Corridor – Viewpoint H6a:
Drawn Date:	28/05/2024	Footpath south of Angmering Park Stud Farm
Status:	FINAL	Environmental Statement

TYPE 1 VISUALISATION





Photograph Parameters Viewpoint H6a Footpath south of Angmering Park Stud Farm:

Location grid reference:	E506 747, N106 915	Distance:	211m
GPS location accuracy:	+/- 3m	Camera:	Canon EOS 5D MK2
Horizontal field of view:	90° (cylindrical projection)	Lens:	50mm (Canon EF 50mm f/1.8)
Paper size:	841mm x 297mm (1/2 A1)	Camera height:	1.5m AGL
Correct printed image size:	820 x 250mm	Date and time:	05/04/2023 11:51

- Indicative locations of the onshore elements of the Proposed Development
- Indicative 40m wide cable corridor visible during construction
 - - - - - Indicative 40m wide cable corridor not visible during construction
 - ● ● ● ● Indicative 40m wide cable corridor not visible due to terrain
 - - - - - Indicative trenchless section of cable corridor (no construction works would be visible)
 - - - - - Indicative trenchless crossing, construction compound (Not visible)
 - ← — — — — → Limits of deviation for proposed trenchless crossing, construction compound

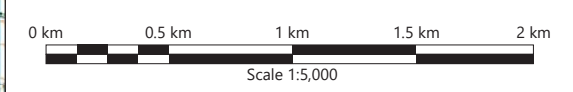
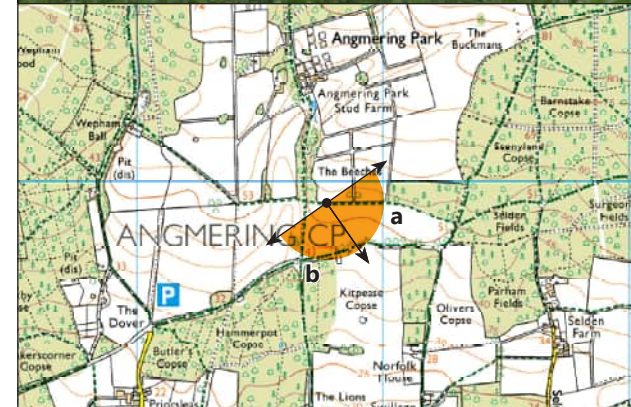
Note: Figure produced to accord with the Landscape Institute's Technical Guidance Note 6/19: Visual Representation of Development Proposals.

100% Enlargement

Company:	WSP	Rampion 2 Offshore Wind Farm
Drawn By:	BRYCC	Figure 18.41b Onshore Cable Corridor – Viewpoint H6a: Footpath south of Angmering Park Stud Farm
Chk/Aprvd:	RYLOR	
Drawn Date:	28/05/2024	Environmental Statement
Status:	FINAL	

TYPE 1 VISUALISATION





Photograph Parameters Viewpoint H6a Footpath south of Angmering Park Stud Farm:

Location grid reference:	E506 747, N106 915	Distance:	211m
GPS location accuracy:	+/- 3m	Camera:	Canon EOS 5D MK2
Horizontal field of view:	90° (cylindrical projection)	Lens:	50mm (Canon EF 50mm f/1.8)
Paper size:	841mm x 297mm (1/2 A1)	Camera height:	1.5m AGL
Correct printed image size:	820 x 250mm	Date and time:	05/04/2023 11:51

- Indicative locations of the onshore elements of the Proposed Development
- Indicative 40m wide cable corridor visible during construction
 - - - - Indicative 40m wide cable corridor not visible during construction
 - - - - Indicative trenchless section of cable corridor (no construction works would be visible)
 - - - - Indicative trenchless crossing, construction compound (Not visible)
 - Limits of deviation for proposed trenchless crossing, construction compound

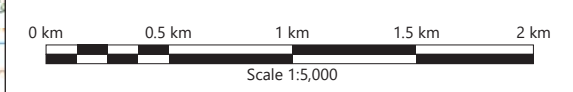
Note: Figure produced to accord with the Landscape Institute's Technical Guidance Note 6/19: Visual Representation of Development Proposals.

100% Enlargement

Company:	WSP	Rampion 2 Offshore Wind Farm
Drawn By:	BRYCC	Figure 18.41b Onshore Cable Corridor – Viewpoint H6a: Footpath south of Angmering Park Stud Farm
Chk/Aprvd:	RYLOR	
Drawn Date:	28/05/2024	Environmental Statement
Status:	FINAL	

TYPE 1 VISUALISATION





Photograph Parameters Viewpoint H7a Michelgrove on Monarch's Way:

Location grid reference:	E508 345, N108 537	Distance:	159m
GPS location accuracy:	+/- 3m	Camera:	Canon EOS 5D MK2
Horizontal field of view:	90° (cylindrical projection)	Lens:	50mm (Canon EF 50mm f/1.8)
Paper size:	841mm x 297mm (1/2 A1)	Camera height:	1.5m AGL
Correct printed image size:	820 x 250mm	Date and time:	10/11/2022 09:11

- Indicative locations of the onshore elements of the Proposed Development
- Indicative 40m wide cable corridor visible during construction
 - Indicative 40m wide cable corridor not visible during construction
 - Indicative 40m wide cable corridor not visible due to terrain

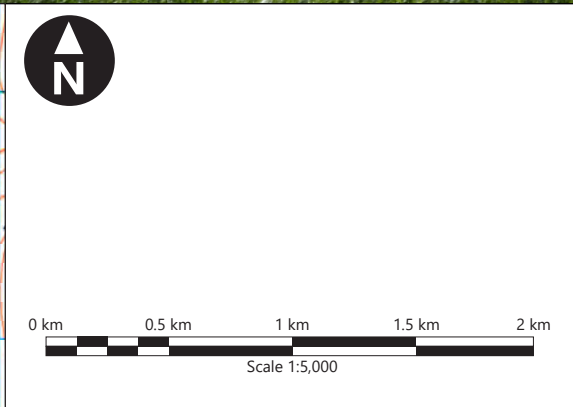
100% Enlargement

Note: Figure produced to accord with the Landscape Institute's Technical Guidance Note 6/19: Visual Representation of Development Proposals.

TYPE 1 VISUALISATION

Company:	WSP	Rampion 2 Offshore Wind Farm
Drawn By:	BRYCC	Figure 18.42 Onshore Cable Corridor – Viewpoint H7a: Michelgrove on Monarch's Way
Chk/Aprvd:	RYLOR	
Drawn Date:	28/05/2024	Environmental Statement
Status:	FINAL	





Photograph Parameters Viewpoint H7b Harrow Hill bridleway:

Location grid reference:	E507 782, N109 498	Distance:	636m
GPS location accuracy:	+/- 3m	Camera:	Canon EOS 5D MK2
Horizontal field of view:	90° (cylindrical projection)	Lens:	50mm (Canon EF 50mm f/1.8)
Paper size:	841mm x 297mm (1/2 A1)	Camera height:	1.5m AGL
Correct printed image size:	820 x 250mm	Date and time:	16/05/2023 07:53

- Indicative locations of the onshore elements of the Proposed Development
- Indicative 40m wide cable corridor visible during construction
 - Indicative 40m wide cable corridor not visible due to terrain
 - - - - - Indicative trenchless section of cable corridor (no construction works would be visible)
 - Indicative trenchless crossing, construction compound
 - Limits of deviation for proposed trenchless crossing, construction compound

Note: Figure produced to accord with the Landscape Institute's Technical Guidance Note 6/19: Visual Representation of Development Proposals.

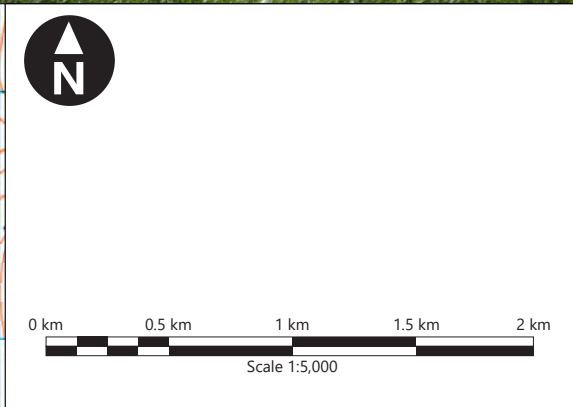
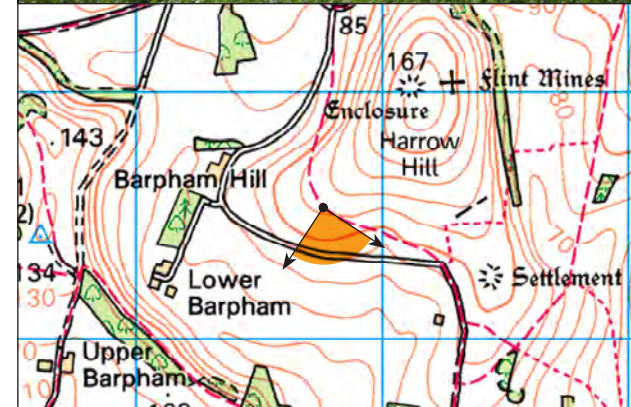
Note: Trenchless crossing construction compounds TC-012a-d are alternative options, between none to all four may be required.

100% Enlargement

Company:	WSP	Rampion 2 Offshore Wind Farm
Drawn By:	BRYCC	Figure 18.43
Chk/Aprvd:	RYLOR	Onshore Cable Corridor – Viewpoint H7b:
Drawn Date:	20/07/2023	Harrow Hill bridleway
Status:	FINAL	Environmental Statement

TYPE 1 VISUALISATION





Photograph Parameters Viewpoint H7b Harrow Hill bridleway:

Location grid reference:	E507 782, N109 498	Distance:	636m
GPS location accuracy:	+/- 3m	Camera:	Canon EOS 5D MK2
Horizontal field of view:	90° (cylindrical projection)	Lens:	50mm (Canon EF 50mm f/1.8)
Paper size:	841mm x 297mm (1/2 A1)	Camera height:	1.5m AGL
Correct printed image size:	820 x 250mm	Date and time:	16/05/2023 07:53

- Indicative locations of the onshore elements of the Proposed Development
- Indicative 40m wide cable corridor visible during construction
 - Indicative 40m wide cable corridor not visible due to terrain
 - - - - - Indicative trenchless section of cable corridor (no construction works would be visible)
 - - - - - Alternative indicative trenchless crossing, construction compound or partly screened by vegetation
 - Limits of deviation for proposed trenchless crossing, construction compound

Note: Trenchless crossing construction compounds TC-012a-d are alternative options, between none to all four may be required.

Note: TCs not visible due to landform are not included in this visualisation

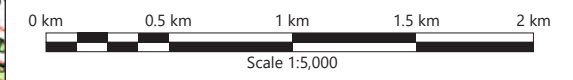
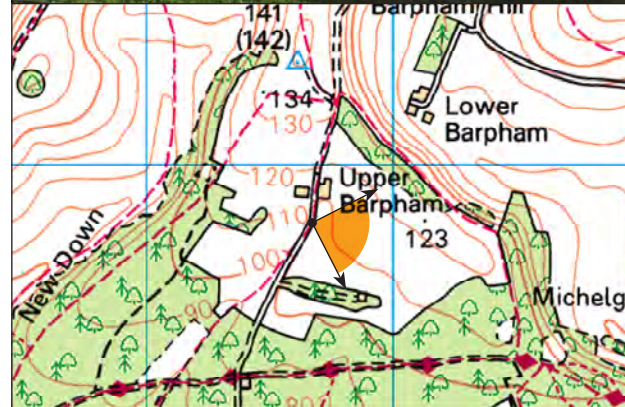
100% Enlargement

Note: Figure produced to accord with the Landscape Institute's Technical Guidance Note 6/19: Visual Representation of Development Proposals.

TYPE 1 VISUALISATION

Company:	WSP	Rampion 2 Offshore Wind Farm
Drawn By:	BRYCC	Figure 18.43
Chk/Aprvd:	RYLOR	Onshore Cable Corridor – Viewpoint H7:
Drawn Date:	20/07/2023	Harrow Hill bridleway
Status:	FINAL	Environmental Statement





Photograph Parameters Viewpoint H7c Upper Barpham bridleway:

Location grid reference:	E506 705, N108 829	Distance:	731m
GPS location accuracy:	+/- 3m	Camera:	Canon EOS 5D MK2
Horizontal field of view:	90° (cylindrical projection)	Lens:	50mm (Canon EF 50mm f/1.8)
Paper size:	841mm x 297mm (1/2 A1)	Camera height:	1.5m AGL
Correct printed image size:	820 x 250mm	Date and time:	09/11/2022 12:48

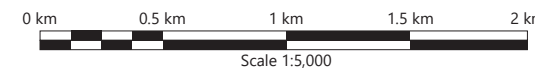
Note: Figure produced to accord with the Landscape Institute's Technical Guidance Note 6/19: Visual Representation of Development Proposals. Note: TC-12c and TC-12d not visible due to landform are not included in this visualisation

100% Enlargement

Company:	WSP	Rampion 2 Offshore Wind Farm
Drawn By:	BRYCC	Figure 18.44
Chk/Aprvd:	RYLOR	Onshore Cable Corridor – Viewpoint H7c:
Drawn Date:	20/07/2023	Upper Barpham bridleway
Status:	FINAL	Environmental Statement

TYPE 1 VISUALISATION





Photograph Parameters Viewpoint H7d Blackpatch Hill bridleway:

Location grid reference:	E509 458, N109 438	Distance:	362m
GPS location accuracy:	+/- 3m	Camera:	Canon EOS 5D MK2
Horizontal field of view:	90° (cylindrical projection)	Lens:	50mm (Canon EF 50mm f/1.8)
Paper size:	841mm x 297mm (1/2 A1)	Camera height:	1.5m AGL
Correct printed image size:	820 x 250mm	Date and time:	16/05/2023 09:09

Note: Figure produced to accord with the Landscape Institute's Technical Guidance Note 6/19: Visual Representation of Development Proposals.

Indicative locations of the onshore elements of the Proposed Development

- Indicative 40m wide cable corridor visible during construction
- Indicative 40m wide cable corridor not visible during construction
- Indicative 40m wide cable corridor not visible due to terrain
- Indicative trenchless section of cable corridor (no construction works would be visible)
- Indicative trenchless crossing, construction compound
- Indicative trenchless crossing, construction compound (Not visible)

Limits of deviation for proposed trenchless crossing, construction compound

Notes: Trenchless crossing construction compounds TC-012a-d are alternative options, between none to all four may be required.

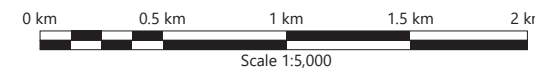
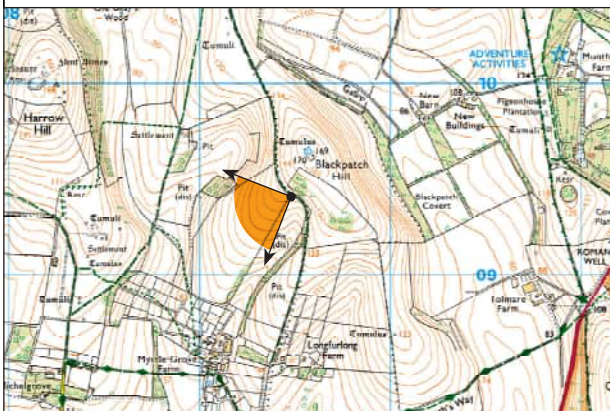
From the summit of Blackpatch Hill, the fore and mid-ground views of the cable corridor, which crosses in front of the viewer will be screened from view by the broad landform of Blackpatch Hill at this location.

From the bridleway on Blackpatch Hill, the fore and mid-ground views of the cable corridor, which crosses in front of the viewer will be screened from view by the broad landform of Blackpatch Hill at this location

100% Enlargement

TYPE 1 VISUALISATION

Company:	WSP	Rampion 2 Offshore Wind Farm
Drawn By:	BRYCC	Figure 18.45a Onshore Cable Corridor – Viewpoint H7d: Blackpatch Hill bridleway from public path
Chk/Aprvd:	RYLOR	
Drawn Date:	29/05/2024	Environmental Statement
Status:	FINAL	



Photograph Parameters Viewpoint H7d Blackpatch Hill bridleway:

Location grid reference:	E509 458, N109 438	Distance:	362m
GPS location accuracy:	+/- 3m	Camera:	Canon EOS 5D MK2
Horizontal field of view:	90° (cylindrical projection)	Lens:	50mm (Canon EF 50mm f/1.8)
Paper size:	841mm x 297mm (1/2 A1)	Camera height:	1.5m AGL
Correct printed image size:	820 x 250mm	Date and time:	16/05/2023 09:09

Note: Figure produced to accord with the Landscape Institute's Technical Guidance Note 6/19: Visual Representation of Development Proposals.

- Indicative locations of the onshore elements of the Proposed Development
- Indicative 40m wide cable corridor visible during construction
- - - - - Indicative 40m wide cable corridor not visible during construction
- ● ● ● ● Indicative 40m wide cable corridor not visible due to terrain
- - - - - Indicative trenchless section of cable corridor (no construction works would be visible)
- Alternative indicative trenchless crossing, construction compound
- - - - - Alternative indicative trenchless crossing, construction compound (Not visible)

——— Limits of deviation for proposed trenchless crossing, construction compound

Notes: Trenchless crossing construction compounds TC-012a-d are alternative options, between none to all four may be required.

From the summit of Blackpatch Hill, the fore and mid-ground views of the cable corridor, which crosses in front of the viewer will be screened from view by the broad landform of Blackpatch Hill at this location.

From the bridleway on Blackpatch Hill, the fore and mid-ground views of the cable corridor, which crosses in front of the viewer will be screened from view by the broad landform of Blackpatch Hill at this location.

100% Enlargement

TYPE 1 VISUALISATION

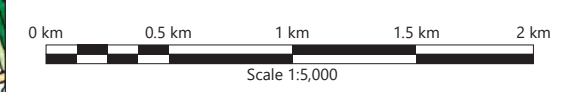
Company:	WSP
Drawn By:	BRYCC
Chk/Aprvd:	RYLOR
Drawn Date:	29/05/2024
Status:	FINAL

Rampion 2 Offshore Wind Farm

Figure 18.45b
Onshore Cable Corridor – Viewpoint H7d:
Blackpatch Hill bridleway from public path

Environmental Statement





Photograph Parameters Viewpoint H7f New Barn/New Buildings:


Location grid reference:	E510 714, N110 256	Distance:	1,429m
GPS location accuracy:	+/- 3m	Camera:	Canon EOS 5D MK2
Horizontal field of view:	90° (cylindrical projection)	Lens:	50mm (Canon EF 50mm f/1.8)
Paper size:	841mm x 297mm (1/2 A1)	Camera height:	1.5m AGL
Correct printed image size:	820 x 250mm	Date and time:	10/11/2022 10:47

- Indicative locations of the onshore elements of the Proposed Development
- Indicative 40m wide cable corridor visible during construction
- Indicative 40m wide cable corridor not visible due to terrain

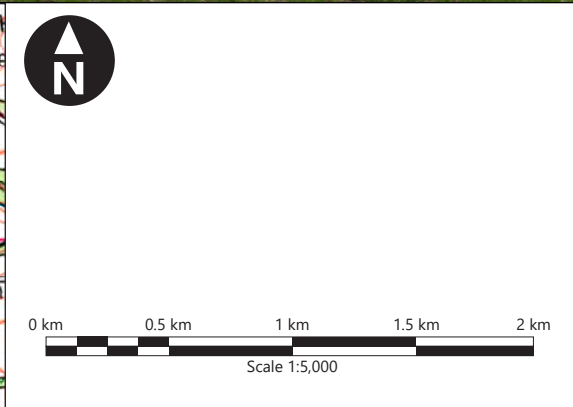
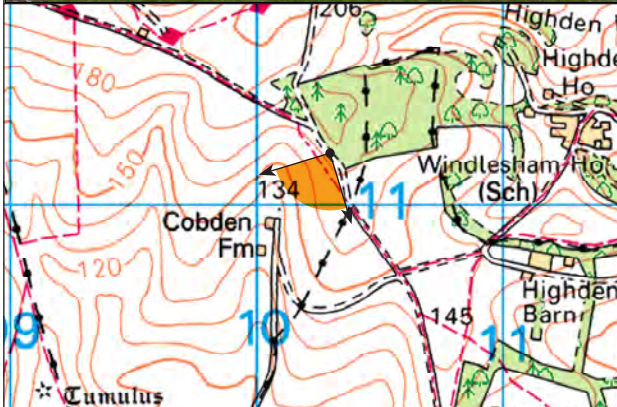
Note: TCs not visible due to landform are not included in this visualisation

Note: Figure produced to accord with the Landscape Institute's Technical Guidance Note 6/19: Visual Representation of Development Proposals.

100% Enlargement

Company:	WSP	Rampion 2 Offshore Wind Farm
Drawn By:	BRYCC	Figure 18.46
Chk/Aprvd:	RYLOR	Onshore Cable Corridor – Viewpoint H7f: New Barn/New Buildings
Drawn Date:	31/07/2023	Environmental Statement
Status:	FINAL	

TYPE 1 VISUALISATION



Photograph Parameters Viewpoint H7g Byway at Highden Beeches north of Cobden Farm:

Location grid reference:	E510 238, N111 191	Distance:	531m
GPS location accuracy:	+/- 3m	Camera:	Canon EOS 5D MK2
Horizontal field of view:	90° (cylindrical projection)	Lens:	50mm (Canon EF 50mm f/1.8)
Paper size:	841mm x 297mm (1/2 A1)	Camera height:	1.5m AGL
Correct printed image size:	820 x 250mm	Date and time:	10/11/2022 11:13

Note: Figure produced to accord with the Landscape Institute's Technical Guidance Note 6/19: Visual Representation of Development Proposals.

- Indicative locations of the onshore elements of the Proposed Development
- Indicative 40m wide cable corridor visible during construction
 - Indicative 40m wide cable corridor not visible due to terrain
 - Indicative trenchless section of cable corridor (no construction works would be visible)
 - Alternative indicative trenchless crossing, construction compound (Not visible)
 - Indicative, maximum vertical and horizontal extent of site compound
 - Limits of deviation for proposed trenchless crossing, construction compound

Note: Trenchless crossing construction compounds TC-012a-d are alternative options, between none to all four may be required.

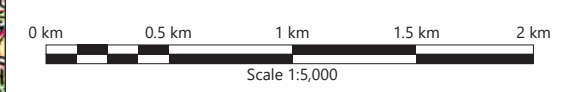
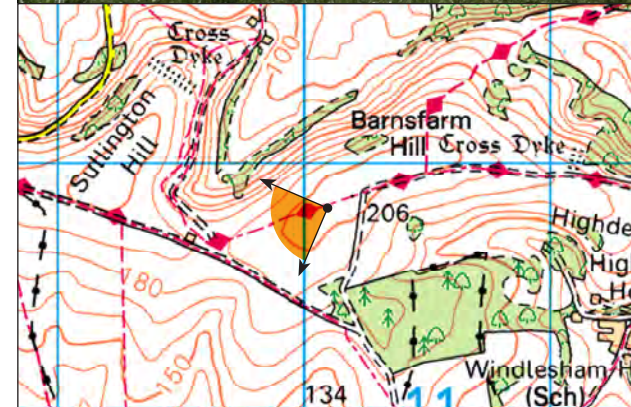
Note: TCs not visible due to landform are not included in this visualisation

100% Enlargement

TYPE 1 VISUALISATION

Company:	WSP	Rampion 2 Offshore Wind Farm
Drawn By:	BRYCC	Figure 18.47 Onshore Cable Corridor – Viewpoint H7g: Byway at Highden Beeches north of Cobden Farm
Chk/Aprvd:	RYLOR	
Drawn Date:	19/07/2023	Environmental Statement
Status:	FINAL	





Photograph Parameters Viewpoint H7h Barnsfarm Hill, South Downs Way:

Location grid reference:	E510 067, N111 835	Distance:	309m
GPS location accuracy:	+/- 3m	Camera:	Canon EOS 5D MK2
Horizontal field of view:	90° (cylindrical projection)	Lens:	50mm (Canon EF 50mm f/1.8)
Paper size:	841mm x 297mm (1/2 A1)	Camera height:	1.5m AGL
Correct printed image size:	820 x 250mm	Date and time:	04/04/2023 09:02

Note: Figure produced to accord with the Landscape Institute's Technical Guidance Note 6/19: Visual Representation of Development Proposals.

- Indicative locations of the onshore elements of the Proposed Development
- Indicative 40m wide cable corridor visible during construction
 - Indicative trenchless section of cable corridor (no construction works would be visible)
 - Alternative indicative trenchless crossing, construction compound
 - Alternative indicative trenchless crossing, construction compound (Not visible)
 - Limits of deviation for proposed trenchless crossing, construction compound

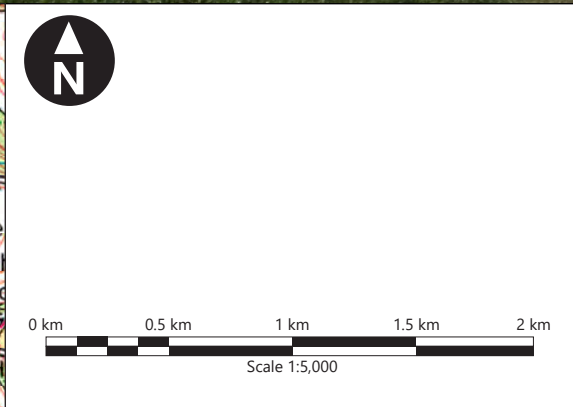
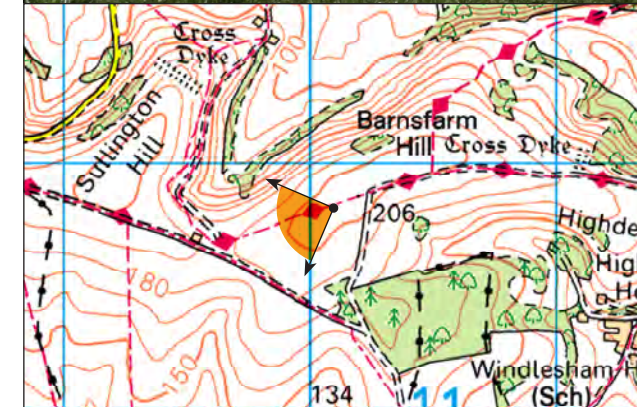
Note: TC-12, TC-12a and TC-12d not visible due to landform are not included in this visualisation

100% Enlargement

Company:	WSP	Rampion 2 Offshore Wind Farm
Drawn By:	BRYCC	Figure 18.48 Onshore Cable Corridor – Viewpoint H7h: Barnsfarm Hill, South Downs Way
Chk/Aprvd:	RYLOR	
Drawn Date:	19/07/2023	Environmental Statement
Status:	FINAL	

TYPE 1 VISUALISATION





Photograph Parameters Viewpoint H7h Barnsfarm Hill, South Downs Way:

Location grid reference:	E510 067, N111 835	Distance:	309m
GPS location accuracy:	+/- 3m	Camera:	Canon EOS 5D MK2
Horizontal field of view:	90° (cylindrical projection)	Lens:	50mm (Canon EF 50mm f/1.8)
Paper size:	841mm x 297mm (1/2 A1)	Camera height:	1.5m AGL
Correct printed image size:	820 x 250mm	Date and time:	04/04/2023 09:02

Note: Figure produced to accord with the Landscape Institute's Technical Guidance Note 6/19: Visual Representation of Development Proposals.

Indicative locations of the onshore elements of the Proposed Development

- Indicative 40m wide cable corridor visible during construction
- - - - - Indicative trenchless section of cable corridor (no construction works would be visible)
- Alternative indicative trenchless crossing, construction compound
- - - - - Alternative indicative trenchless crossing, construction compound (Not visible)
- Limits of deviation for proposed trenchless crossing, construction compound

Note: TC-12, TC-12a and TC-12d not visible due to landform are not included in this visualisation

100% Enlargement

TYPE 1 VISUALISATION

Company:	WSP	Rampion 2 Offshore Wind Farm
Drawn By:	BRYCC	Figure 18.48 Onshore Cable Corridor – Viewpoint H7h: Barnsfarm Hill, South Downs Way
Chk/Aprvd:	RYLOR	
Drawn Date:	19/07/2023	Environmental Statement
Status:	FINAL	